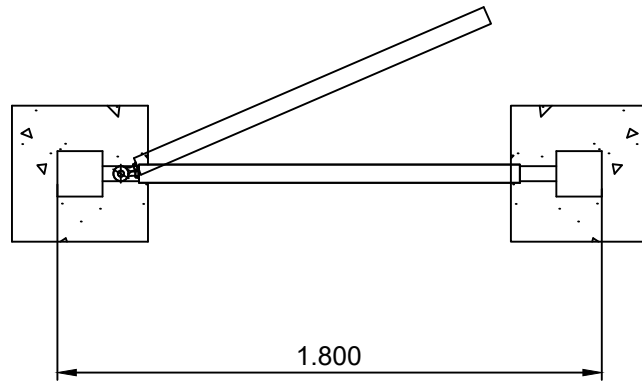
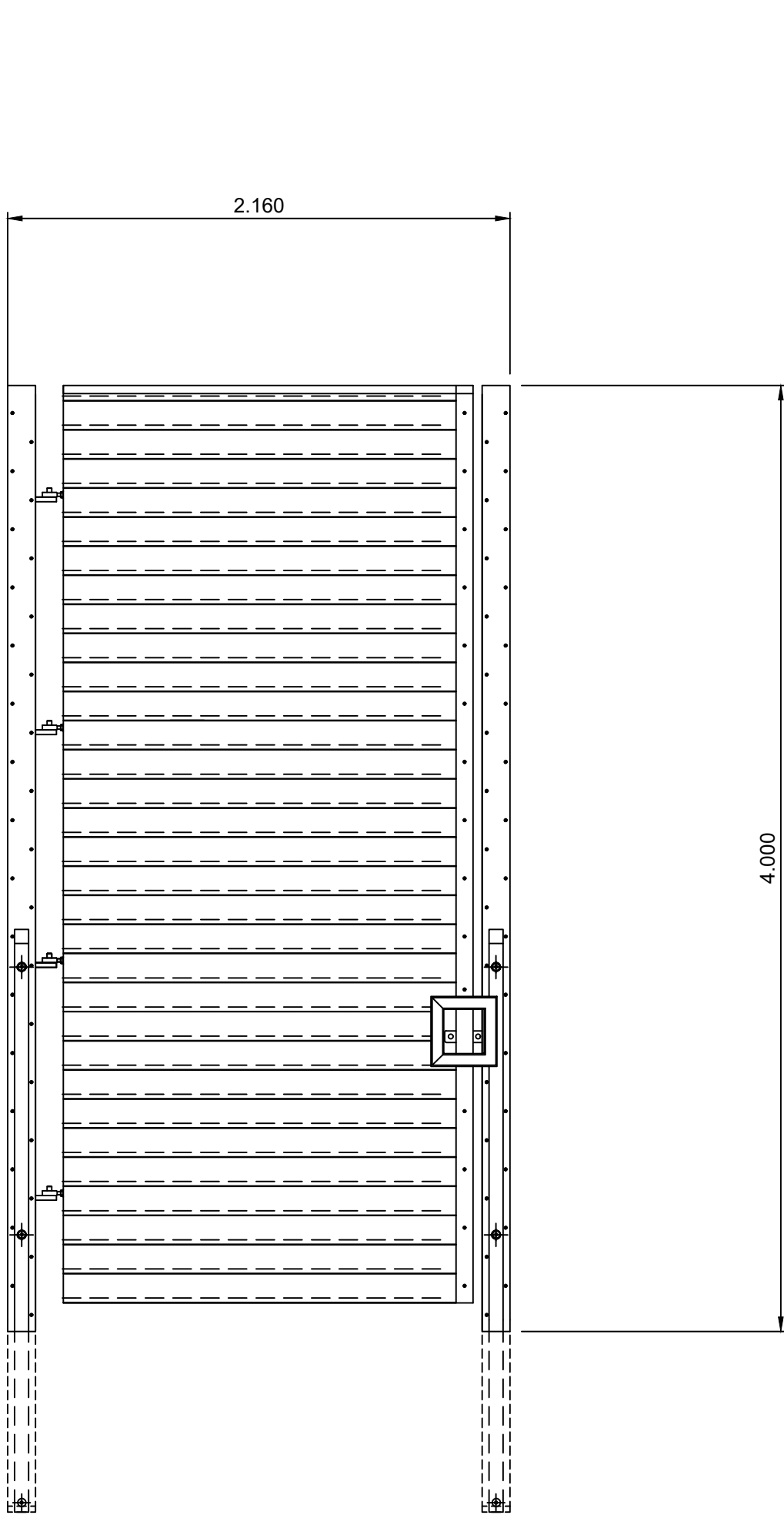



1 Acoustic Emergency Access Gate Plan
Scale 1:25 @ A1



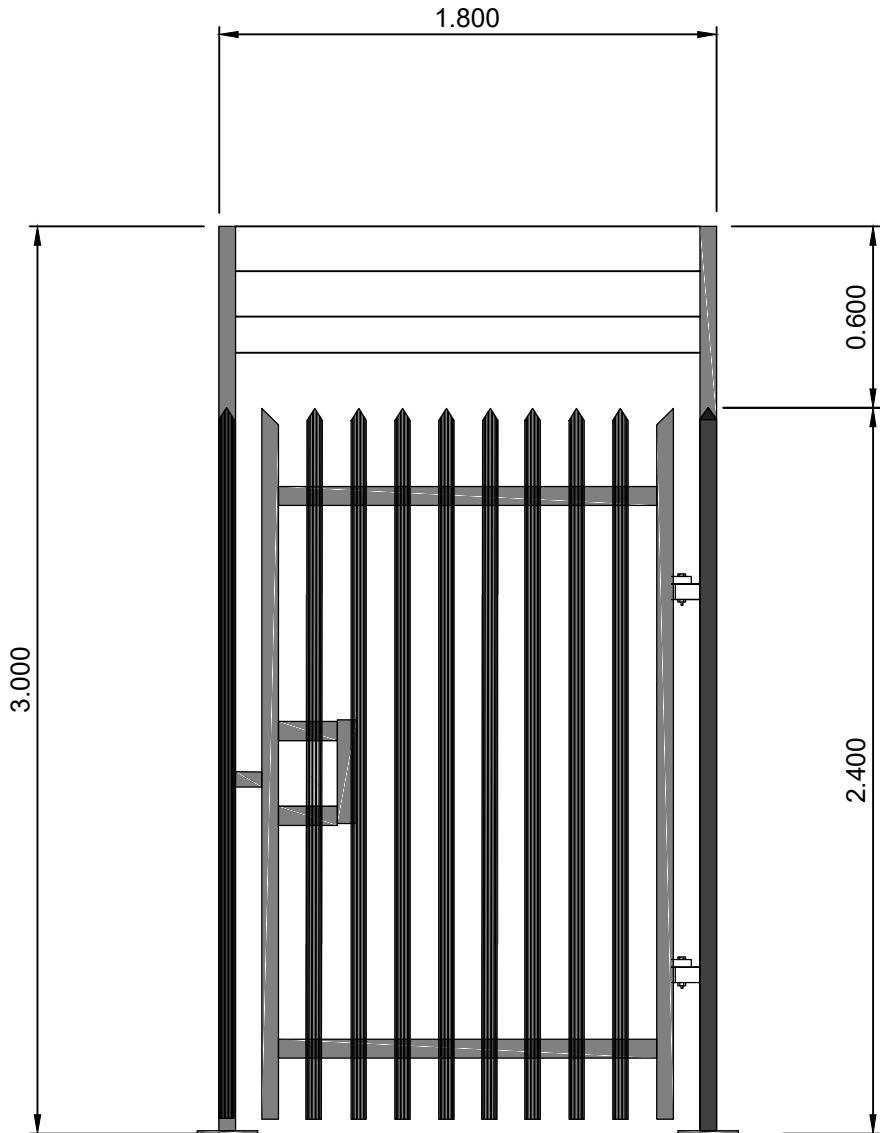
2 Palisade Emergency Access Gate Plan
Scale 1:25 @ A1



3 4m Acoustic Emergency Access Gate Elevation
Scale 1:25 @ A1



4 5m Acoustic Emergency Access Gate Elevation
Scale 1:25 @ A1



5 Palisade Emergency Access Gate Elevation
Scale 1:25 @ A1

Drawing Notes

- All dimensions are shown in meters unless noted otherwise.
- Do not scale from this drawing.

01	18/02/2025	PROJECT NAME AMENDED	WL	ED
0	10/02/2025	EMERGENCY ACCESS GATE PLAN AND ELEVATIONS - ORIGINAL	WL	JH
REV	DATE	DESCRIPTION	BY	CHKD



Field
Fora Montacute Yards
186 Shoreditch High Street
London
E1 6HU

PROJECT
FYRISH BESS

TITLE
EMERGENCY ACCESS GATE
PLAN AND ELEVATIONS

DISCIPLINE
PLANNING

DRAWING STATUS
FOR PLANNING

SCALE	DATE	DRAWN BY	CHECKED BY	APPROVED BY
1:25 @ A1	10/02/2025	WL	JH	ED

PROJECT NO	DRAWING NO	REV
BTGBFYR01	004.7.2	01

