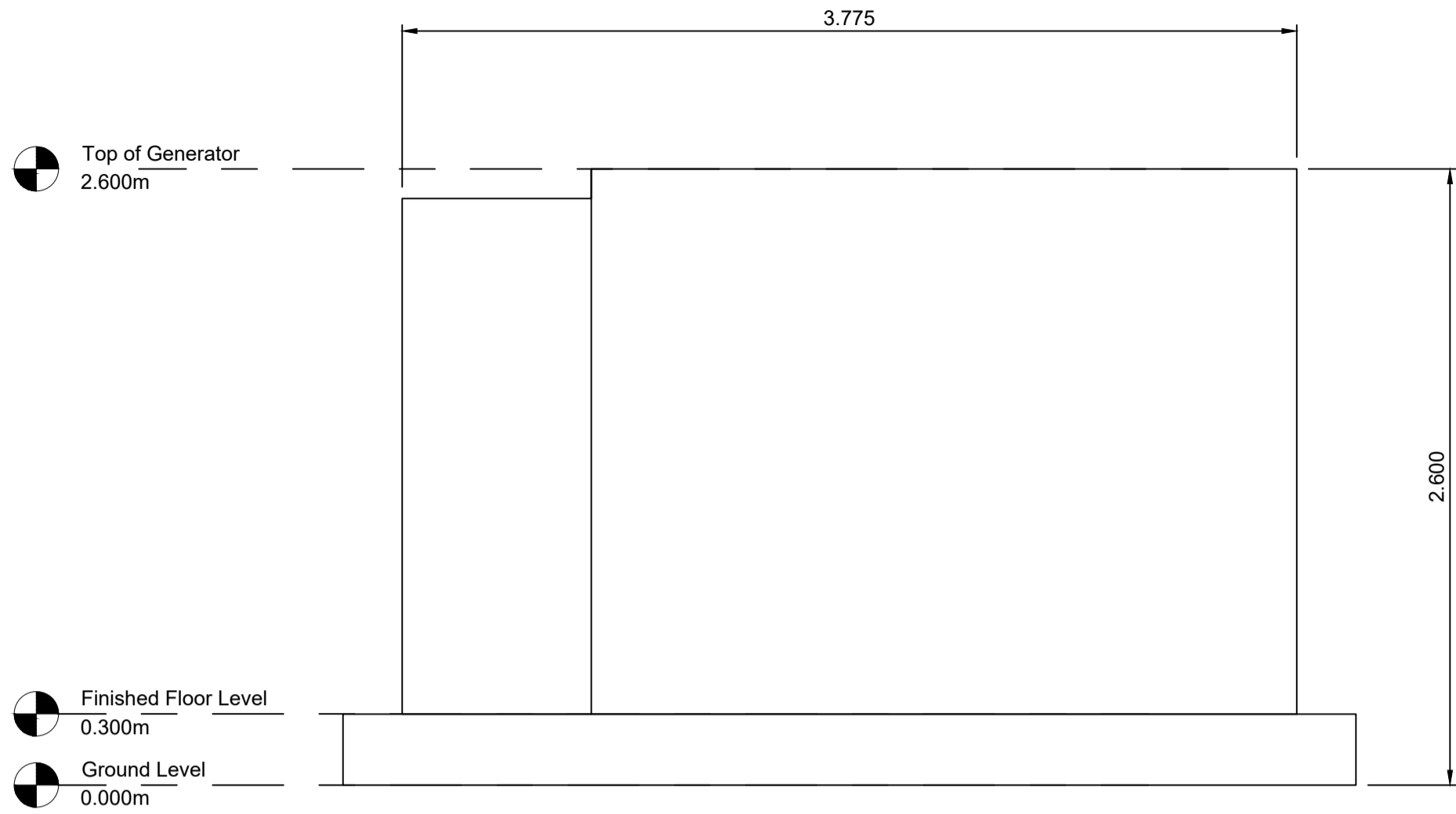
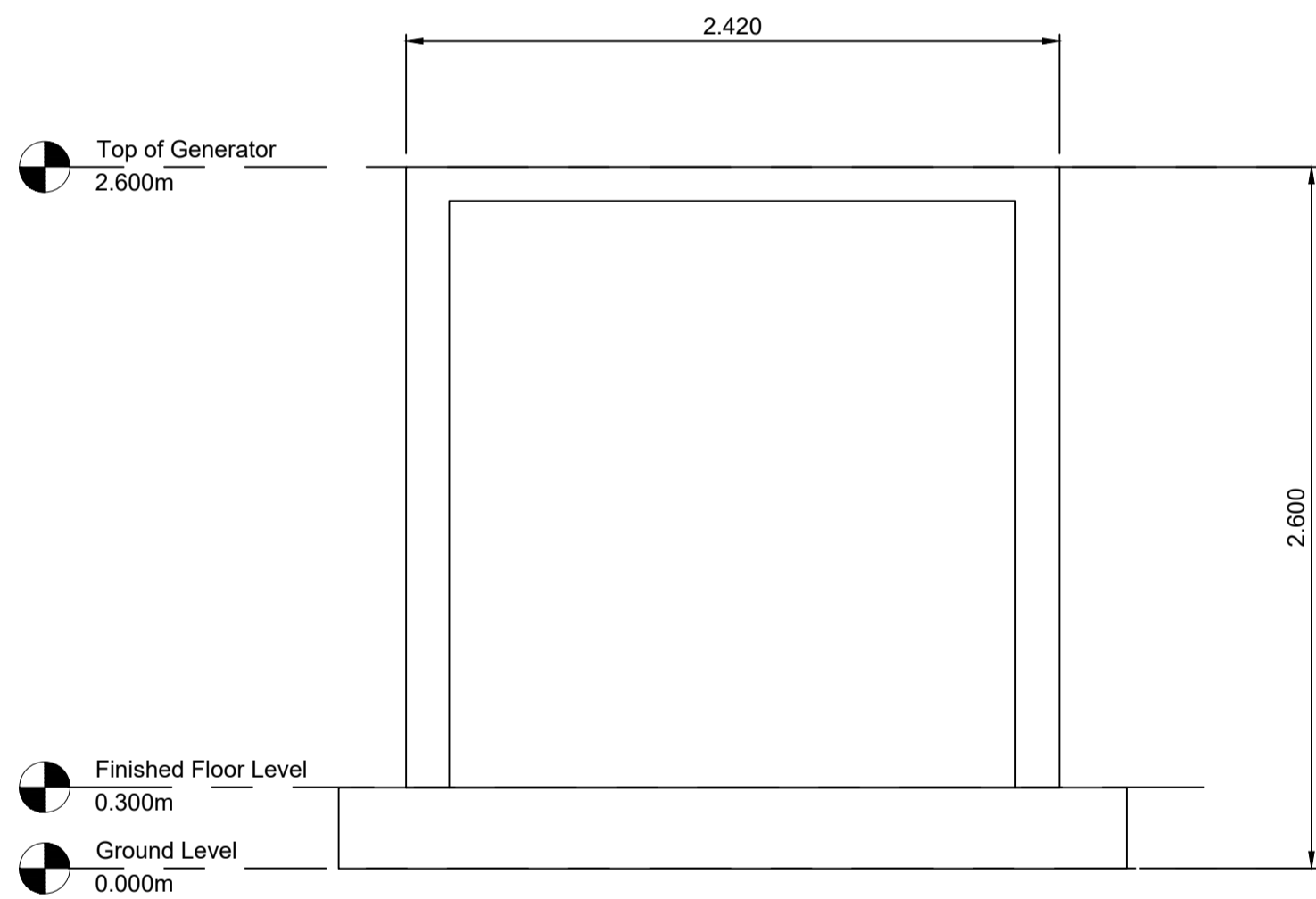


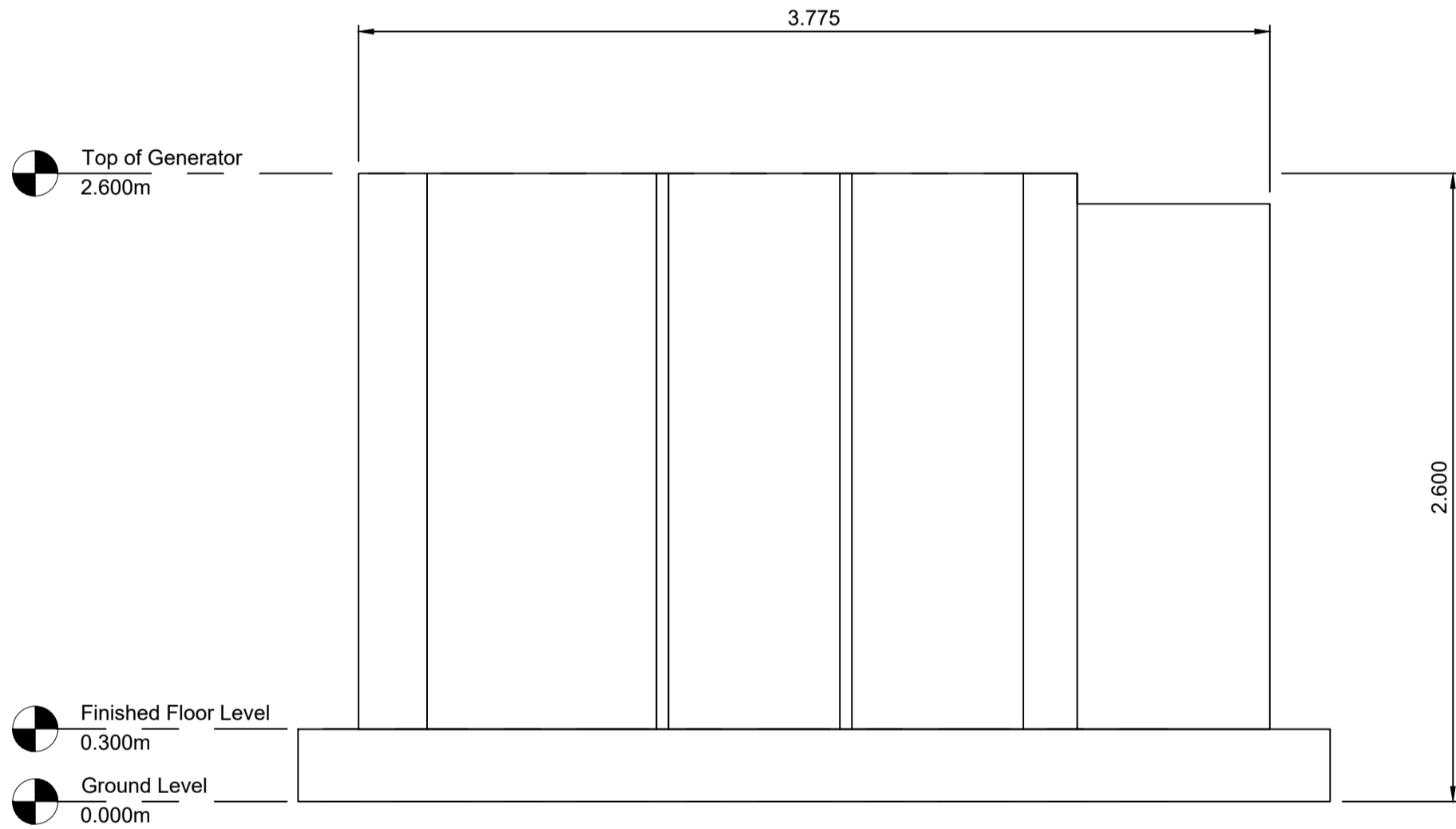
1 Standby Generator Plan
Scale 1:25 @ A1



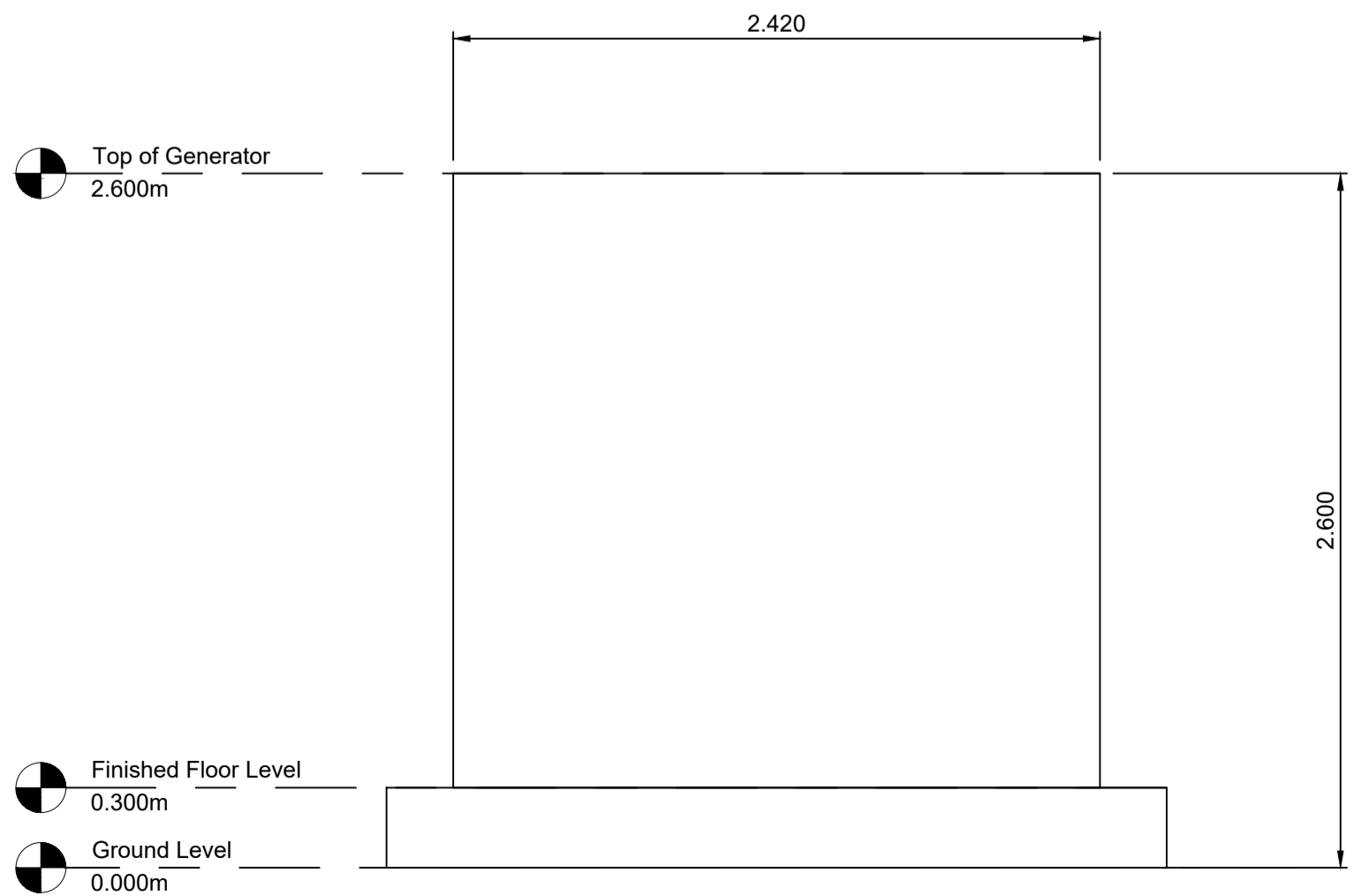
2 Standby Generator North Elevation
Scale 1:25 @ A1



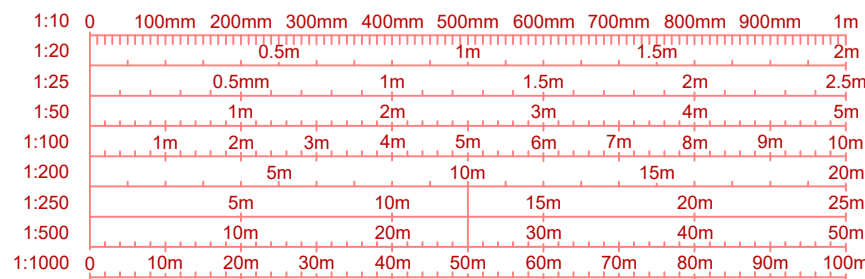
3 Standby Generator East Elevation
Scale 1:25 @ A1



4 Standby Generator South Elevation
Scale 1:25 @ A1



5 Standby Generator West Elevation
Scale 1:25 @ A1



- Drawing Notes**
- All dimensions are shown in metres unless noted otherwise.
 - Scale for planning purposes only.

0	18/02/2025	STANDBY GENERATOR PLAN AND ELEVATIONS - ORIGINAL	WL	JH
REV	DATE	DESCRIPTION	BY	CHKD



Field
Fora Montacute Yards
186 Shoreditch High Street
London
E1 6HU

PROJECT
FYRISH BESS

TITLE
Standby Generator
Plan and Elevations

DISCIPLINE
PLANNING

DRAWING STATUS
FOR PLANNING

SCALE	DATE	DRAWN BY	CHECKED BY	APPROVED BY
1:25 @ A1	18/02/2025	WL	JH	ED
PROJECT NO.	DRAWING NO.	REV.		
BTGBFYR01	004.10	00		