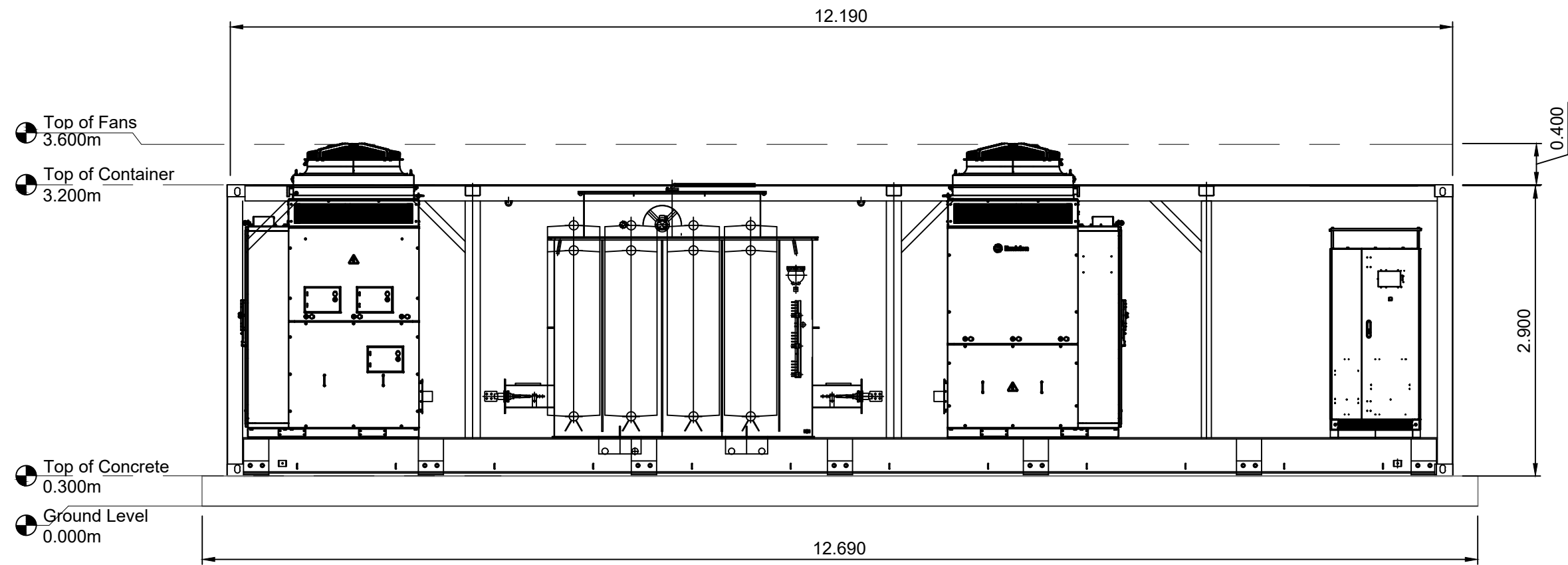
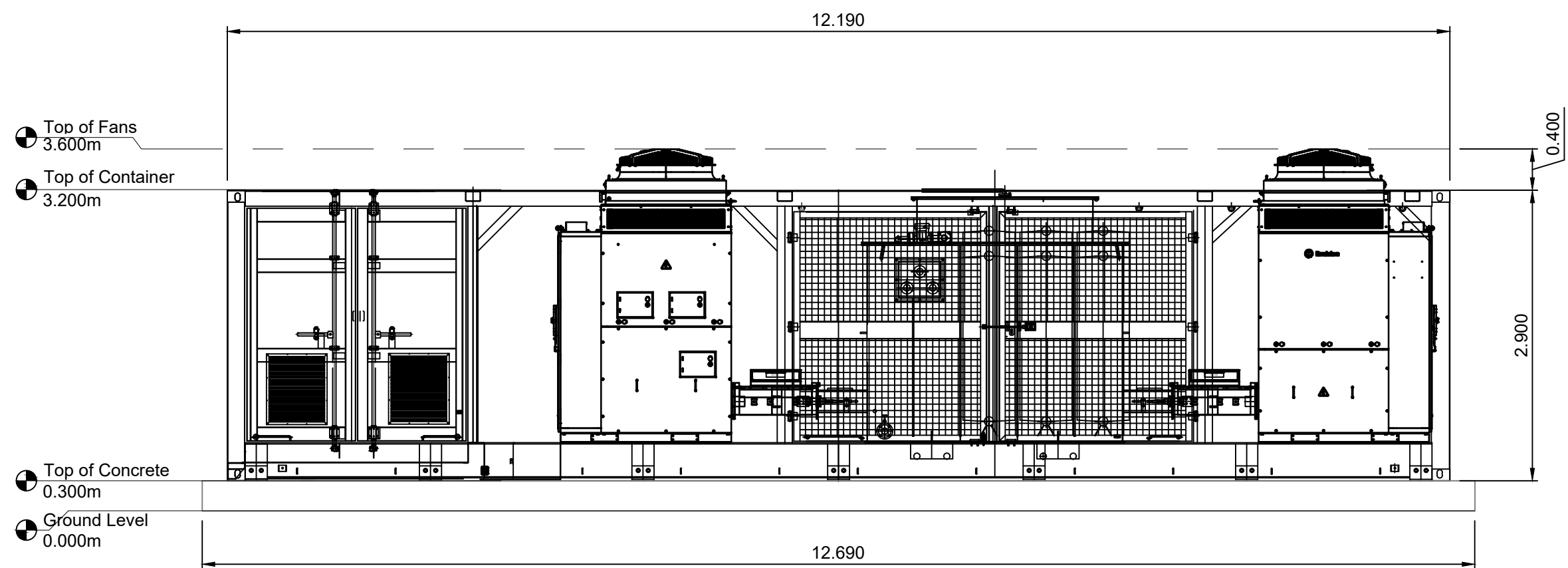


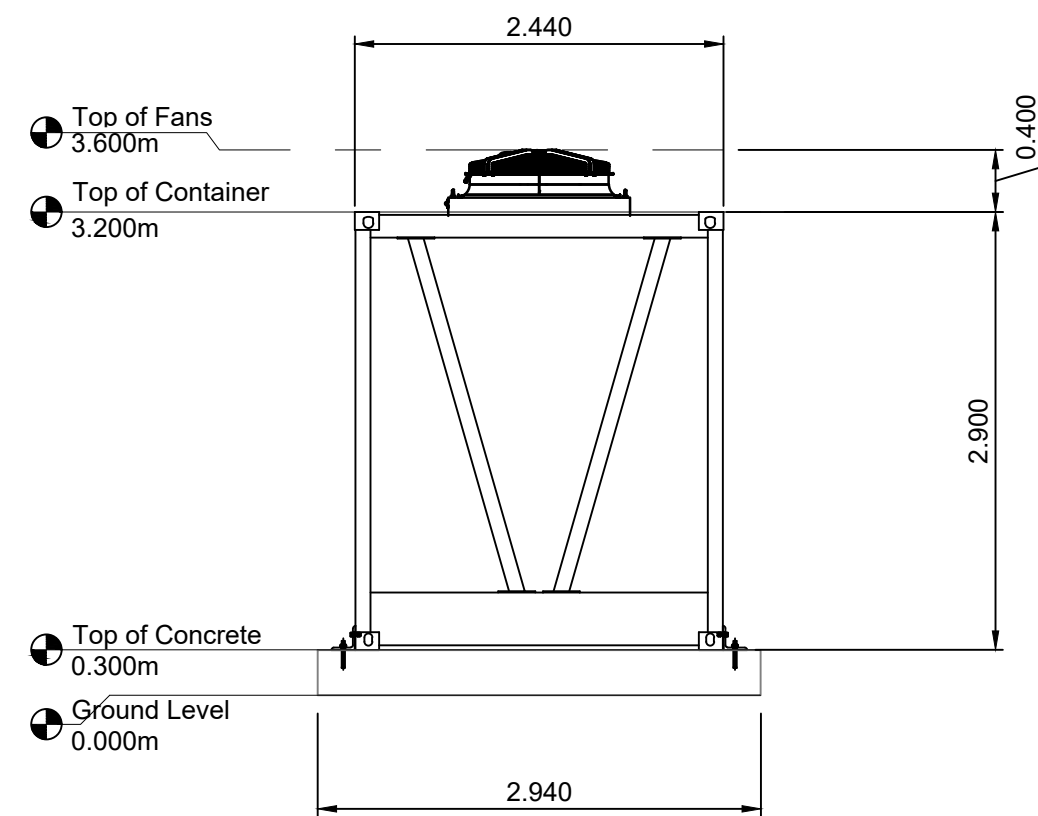
1 MV Skid Plan
Scale 1:50 @ A1



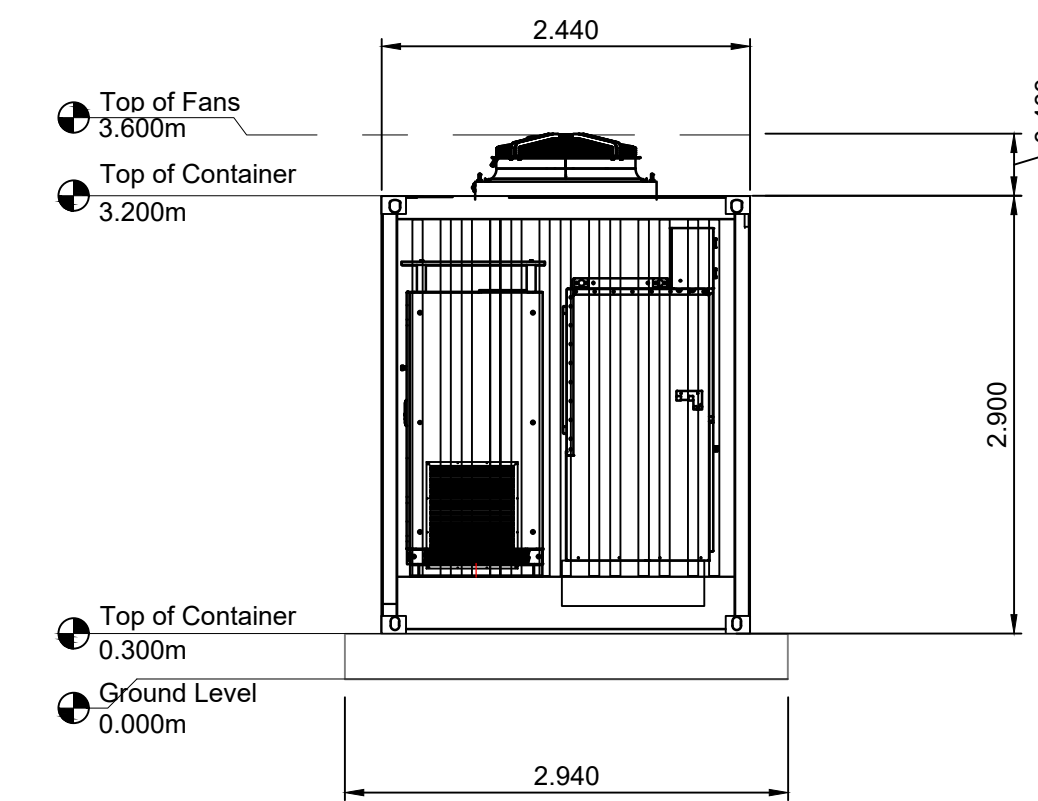
2 MV Skid North Elevation
Scale 1:50 @ A1




4 MV Skid South Elevation
Scale 1:50 @ A1



3 MV Skid East Elevation
Scale 1:50 @ A1



5 MV Skid West Elevation
Scale 1:50 @ A1



Drawing Notes

- All dimensions are shown in metres unless noted otherwise.
- Do not scale from this drawing.
- Height of units from ground level to be confirmed in detailed design.
- Foundations are preliminary and are to be confirmed during detailed design.

| | | | | |
|-----|------------|--|----|------|
| 01 | 18/02/2025 | PROJECT NAME AMENDED | WL | ED |
| 0 | 22/10/2024 | PCS AND TRANSFORMER PLAN AND ELEVATIONS - ORIGINAL | WL | JH |
| REV | DATE | DESCRIPTION | BY | CHKD |

Field
Fora Montacute Yards
186 Shoreditch High Street
London
E1 6HU

PROJECT
FYRISH BESS

TITLE
MV SKID
PLAN AND ELEVATIONS

DISCIPLINE
PLANNING

DRAWING STATUS
FOR PLANNING

| | | | | |
|--------------------------|----------------------|----------------|------------------|-------------------|
| SCALE AS SHOWN | DATE 22/10/2024 | DRAWN BY WL | CHECKED BY JH | APPROVED BY ED |
| PROJECT NO. BTGBFYR01 | DRAWING NO. 004.3 | | | REV. 01 |